Haramaya University
University of Cincinnati
Program for Student & Faculty
Interaction and Community
Outreach.
December 8-22, 2011

US Participants:
University of Cincinnati:
Prof. Gregory Beaucage, Department of Chemical and Materials Engineering
beaucag@uc.edu, gbeaucage@gmail.com
Undergraduate Students:
Andrea Trachsel trachsaa@mail.uc.edu (Chemical Engineering)
Maesa Indries idriesme@gmail.com (Chemical Engineering)
Seth Stubbe stubbesr@mail.uc.edu (Film and Social Sciences)
Peter Beaucage beaucapa@mail.uc.edu, beaucage.peter@gmail.com (Chemical Eng.)
Robel Kidane kidaner@mail.uc.edu, kidaner@gmail.com (Finance)

Ethiopian Participants:
Haramaya University:
Prof. Goro Girma Gonfa, Associate Dean
Administrators, Faculty and Students of Haramaya
Dr. Mengistu Urge, Research Director, Haramaya University
Dr. Nigussie Dechassa, VP for Research, Haramaya University
Andarge Zelalem, Director Model School, Haramaya University
Bougali, Director Primary School, Haramaya District, Kersa Farmer's Association
Rumicha Deputy Director of Primary School, Haramaya District, Kersa Farmer's Association

Trip Itinerary:

Fly from CVG/DAY etc. to Addis via Paris/Amsterdam/Istanbul/Frankfurt/London/Cairo
Group at Jupiter Hotel near UN compound in Addis
Visit with Faculty/Students at Addis Ababa University Chemistry/Physics Departments
Visit US Embassy at Lucy Restaurant
Visit Museum and sites in Addis (Mercado, Cathedrals, Hills, Restaurants)
Purchase PV materials and discuss price quotes with PV contractor
Prepare for drive to Haramaya
Drive to Haramaya (~10 hours across Awash Valley (Rift valley)) and through Oromo mountains
Stay at Haramaya University for 5 days in Guest House/Dorm
Visit Faculty/Students at Haramaya
Visit village and discuss project/progress
Tour Harar
Tour Dire Dawa
Drive to Awash Valley for stay at Awash Falls Lodge
(could have used 2 days here, local volcanoes etc.)
Drive to Lake resort south of Addis (Sabana Lodge)
(could have used 2 days here)
Return to Addis
½ return ½ stay for extra day to see business exchange UN and other sites in Addis
Fly home, some stop in Europe for a day or two.

Trip Itinerary:

Fly from CVG/DAY etc. to Addis via Paris/Amsterdam/Istanbul/Frankfurt/London/Cairo
Group at Jupiter Hotel near UN compound in Addis
Visit with Faculty/Students at Addis Ababa University Chemistry/Physics Departments
Visit US Embassy at Lucy Restaurant
Visit Museum and sites in Addis (Mercado, Cathedrals, Hills, Restaurants)
Purchase PV materials and discuss price quotes with PV contractor
Prepare for drive to Haramaya
Drive to Haramaya (~10 hours across Awash Valley (Rift valley)) and through Oromo mountains
Stay at Haramaya University for 5 days in Guest House/Dorm
Visit Faculty/Students at Haramaya
Visit village and discuss project/progress
Tour Harar
Tour Dire Dawa
Drive to Awash Valley for stay at Awash Falls Lodge
(could have used 2 days here, local volcanoes etc.)
Drive to Lake resort south of Addis (Sabana Lodge)
(could have used 2 days here)
Return to Addis
½ return ½ stay for extra day to see business exchange and other sites in Addis
Fly home, some stop in Europe for a day or two.

Google Earth Map to Haramaya from Addis Other Destinations

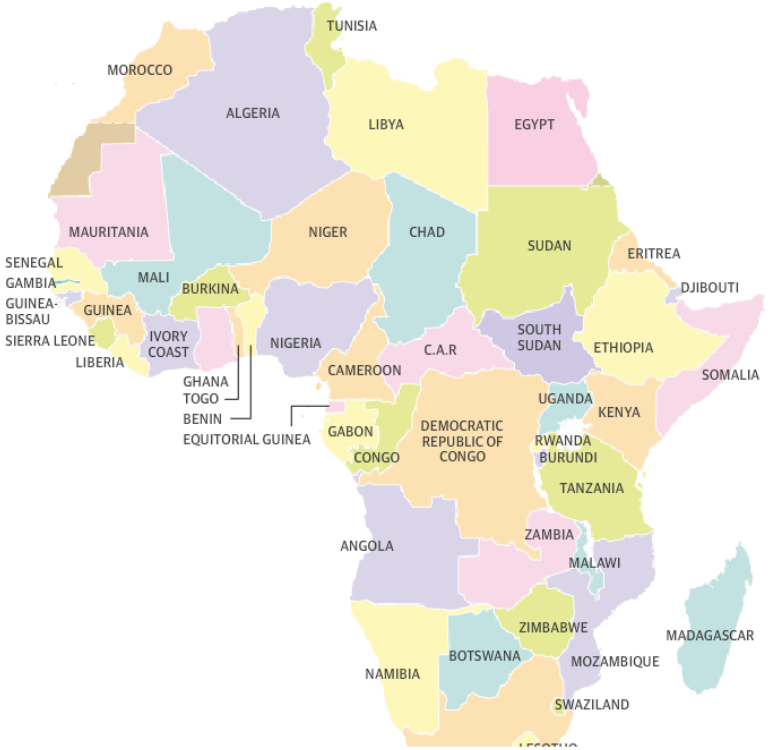

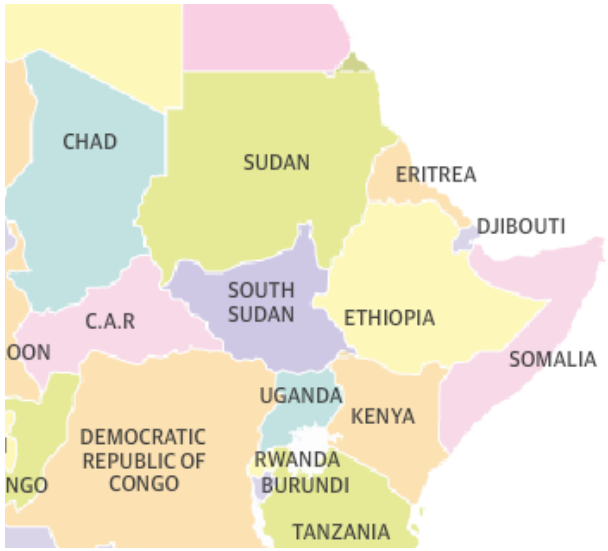

FOREIGN AND COMMONWEALTH OFFICE BRIEFING NOTES

Ethiopia: Travel Advice

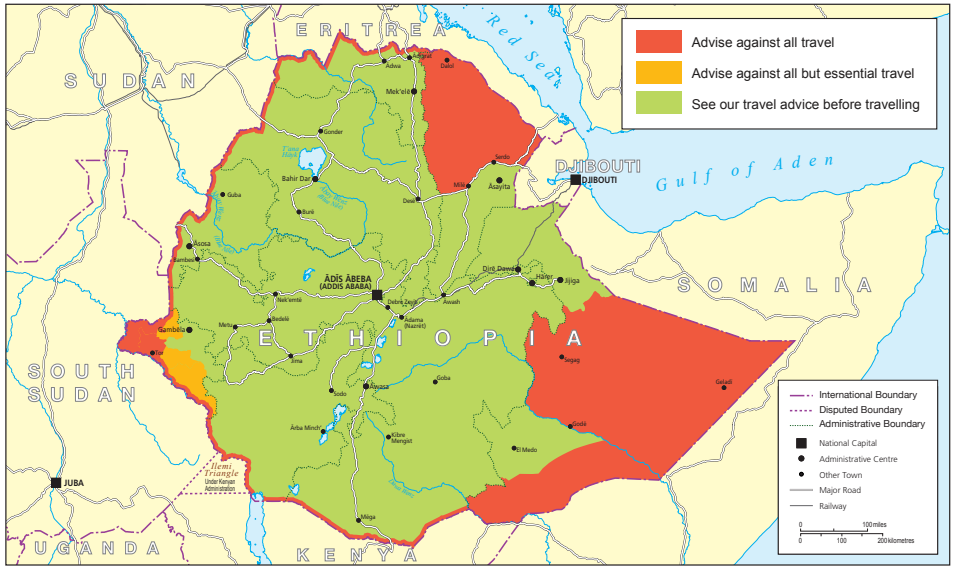

FCO 284 Edition 3 (April 2012)

Users should note that this map has been designed for briefing purposes only and it should not be used for determining the precise location of places or features.
This map should not be considered an authority on the delimination of international boundaries or on the spelling of place and feature names.
Maps produced for I&TD Information Management Department are not to be taken as necessarily representing the views of the UK government on boundaries or political status © Crown Copyright 2012

FOREIGN AND COMMONWEALTH OFFICE BRIEFING NOTES

Ethiopia: Travel Advice

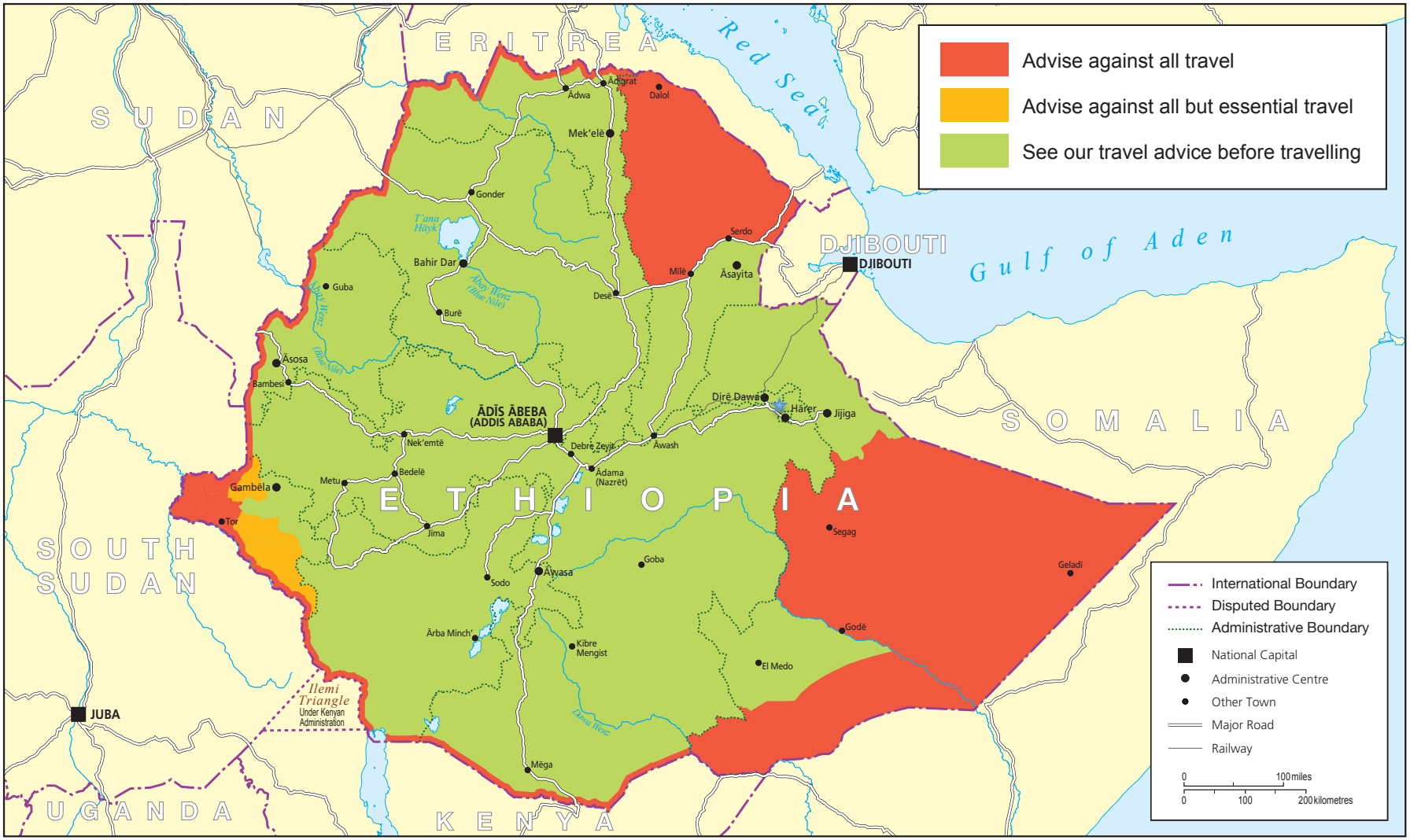

FCO 284 Edition 3 (April 2012)

Users should note that this map has been designed for briefing purposes only and it should not be used for determining the precise location of places or features.
This map should not be considered an authority on the delimination of international boundaries or on the spelling of place and feature names.
Maps produced for I&TD Information Management Department are not to be taken as necessarily representing the views of the UK government on boundaries or political status © Crown Copyright 2012

FOREIGN AND COMMONWEALTH OFFICE BRIEFING NOTES

Ethiopia: Travel Advice

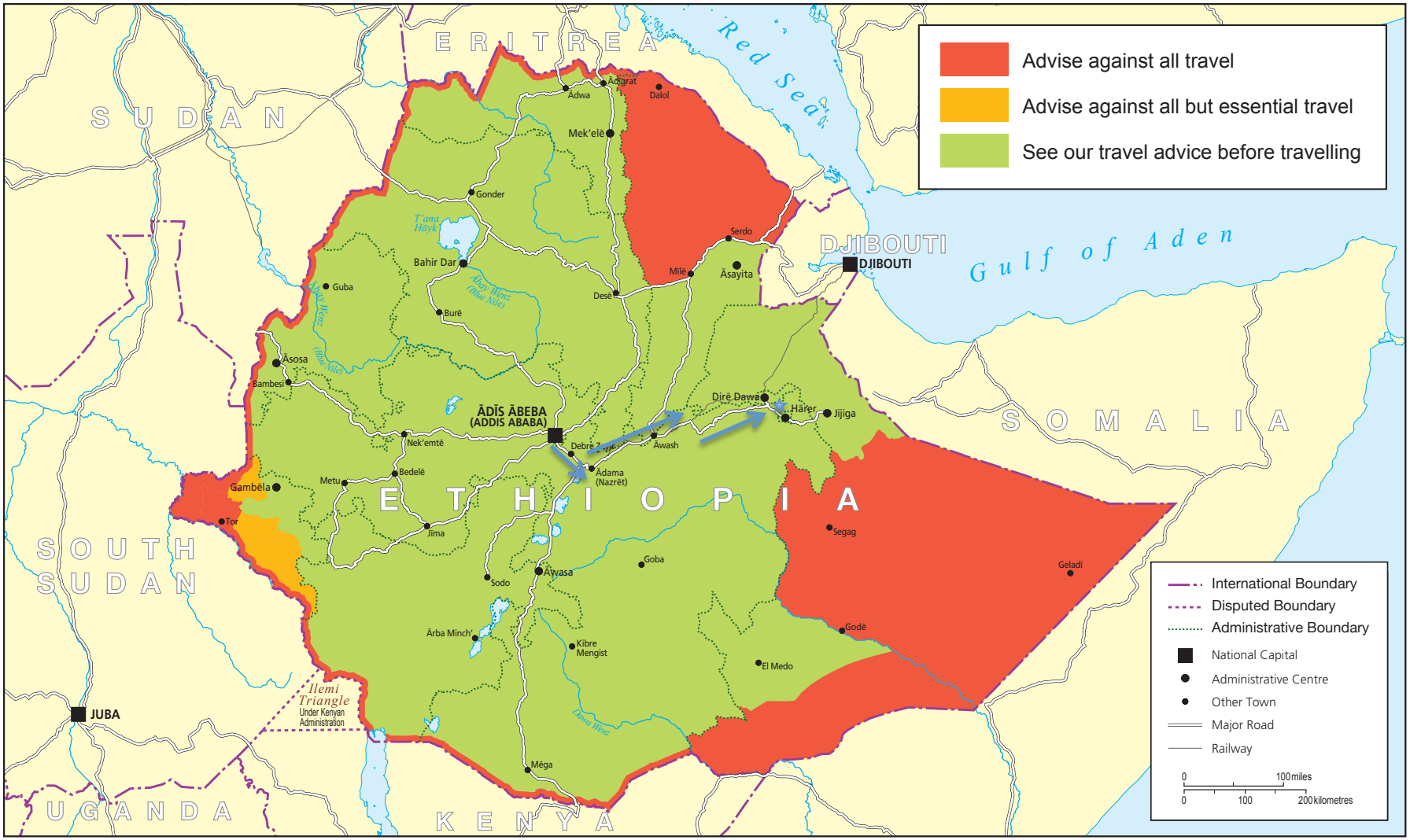

FCO 284 Edition 3 (April 2012)

Users should note that this map has been designed for briefing purposes only and it should not be used for determining the precise location of places or features.
This map should not be considered an authority on the delimination of international boundaries or on the spelling of place and feature names.
Maps produced for I&TD Information Management Department are not to be taken as necessarily representing the views of the UK government on boundaries or political status © Crown Copyright 2012

FOREIGN AND COMMONWEALTH OFFICE BRIEFING NOTES

Ethiopia: Travel Advice

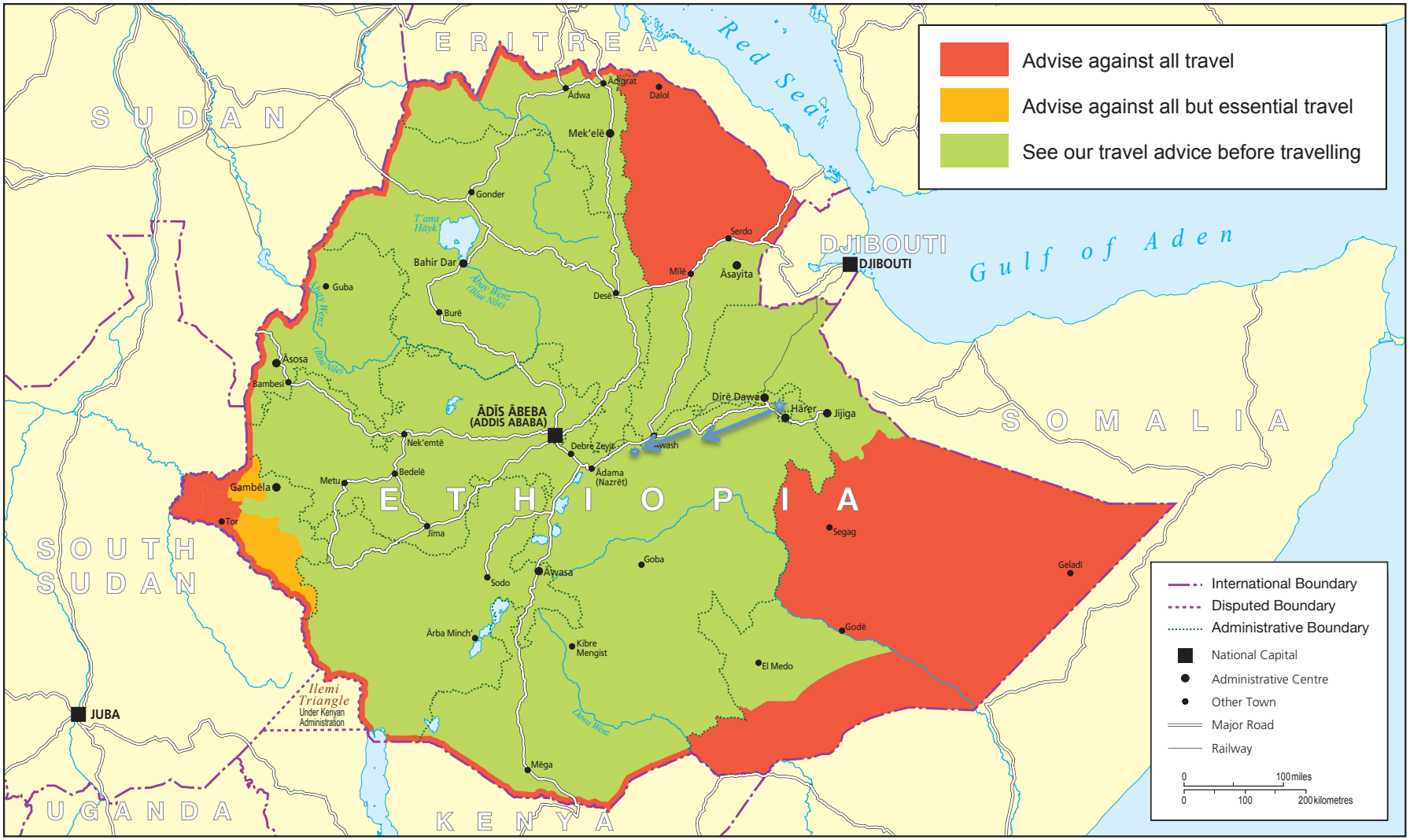

FCO 284 Edition 3 (April 2012)

Users should note that this map has been designed for briefing purposes only and it should not be used for determining the precise location of places or features.
This map should not be considered an authority on the delimination of international boundaries or on the spelling of place and feature names.
Maps produced for I&TD Information Management Department are not to be taken as necessarily representing the views of the UK government on boundaries or political status © Crown Copyright 2012

FOREIGN AND COMMONWEALTH OFFICE BRIEFING NOTES

Ethiopia: Travel Advice

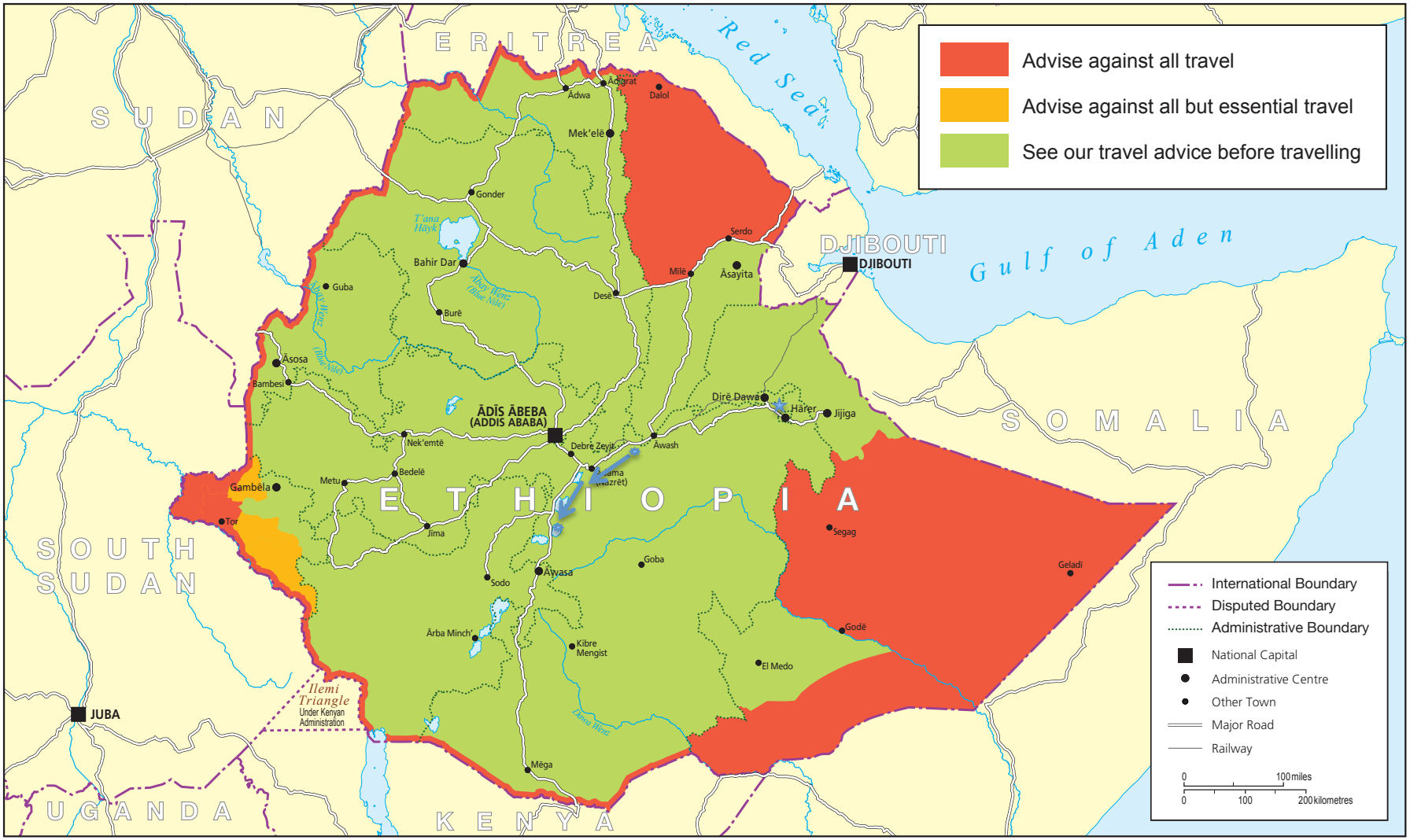

FCO 284 Edition 3 (April 2012)

Users should note that this map has been designed for briefing purposes only and it should not be used for determining the precise location of places or features.
This map should not be considered an authority on the delimination of international boundaries or on the spelling of place and feature names.
Maps produced for I&TD Information Management Department are not to be taken as necessarily representing the views of the UK government on boundaries or political status © Crown Copyright 2012

FOREIGN AND COMMONWEALTH OFFICE BRIEFING NOTES

Ethiopia: Travel Advice

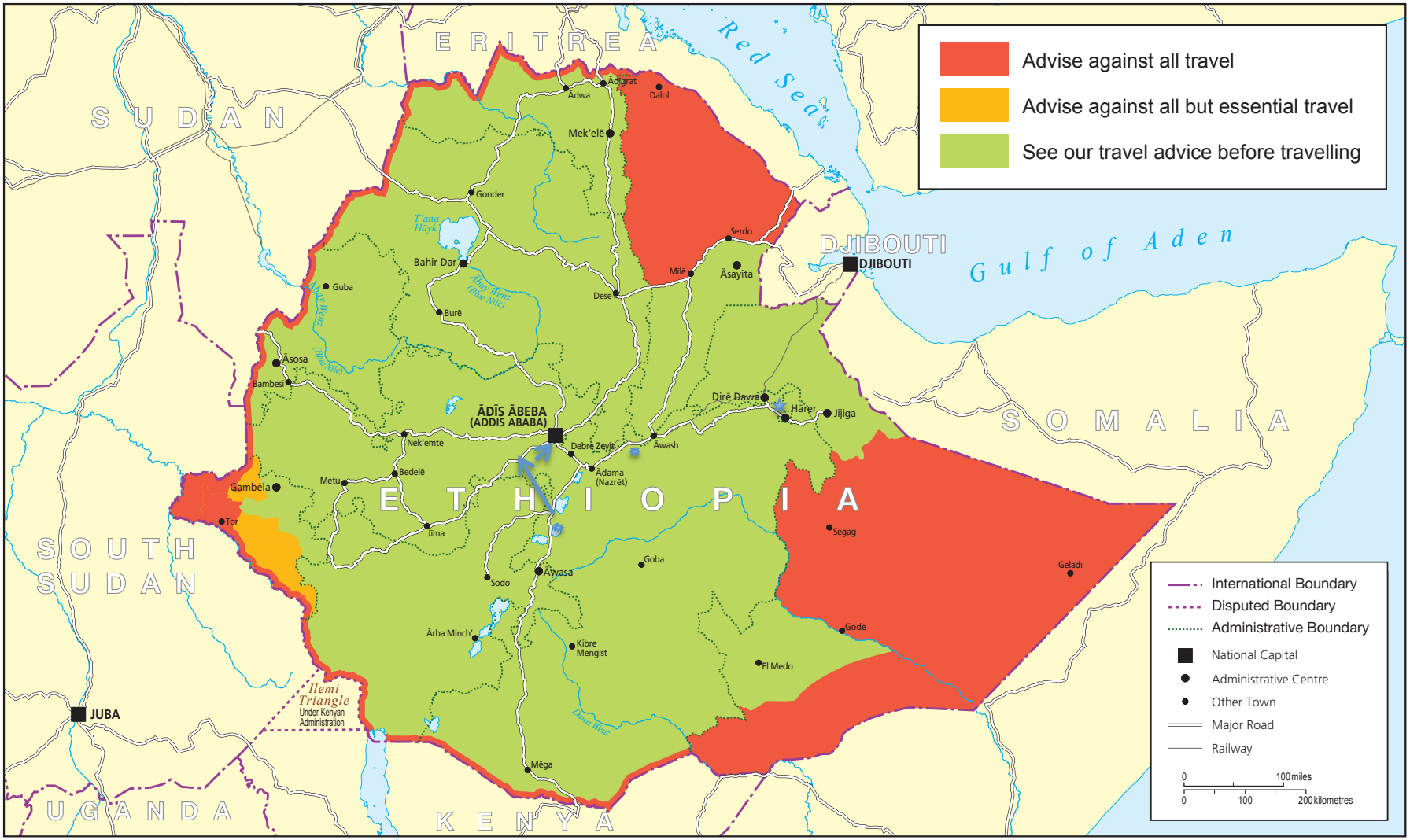

FCO 284 Edition 3 (April 2012)

Users should note that this map has been designed for briefing purposes only and it should not be used for determining the precise location of places or features.
This map should not be considered an authority on the delimination of international boundaries or on the spelling of place and feature names.
Maps produced for I&TD Information Management Department are not to be taken as necessarily representing the views of the UK government on boundaries or political status © Crown Copyright 2012

FOREIGN AND COMMONWEALTH OFFICE BRIEFING NOTES

Ethiopia: Travel Advice

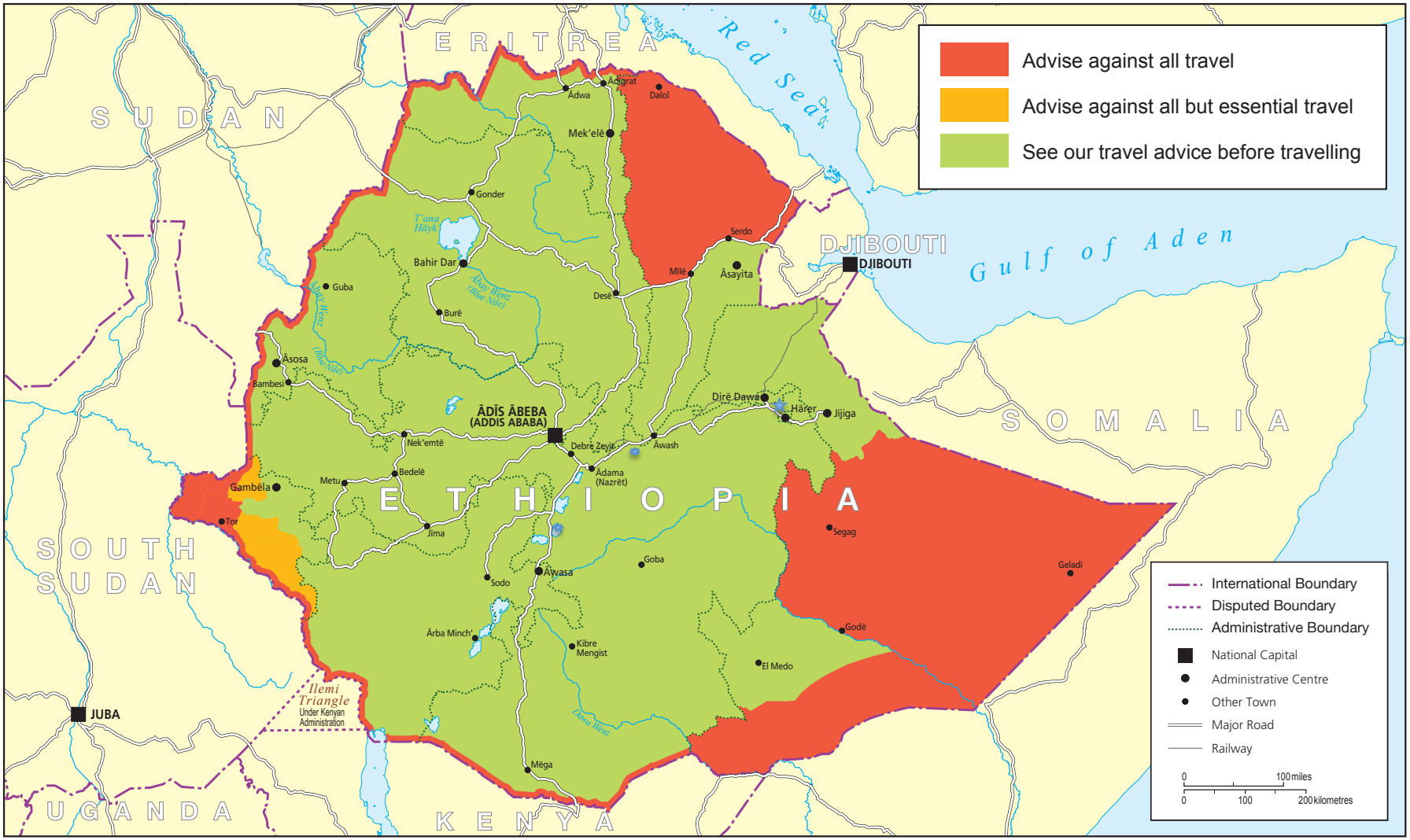

FCO 284 Edition 3 (April 2012)

Users should note that this map has been designed for briefing purposes only and it should not be used for determining the precise location of places or features.
This map should not be considered an authority on the delimination of international boundaries or on the spelling of place and feature names.
Maps produced for I&TD Information Management Department are not to be taken as necessarily representing the views of the UK government on boundaries or political status © Crown Copyright 2012

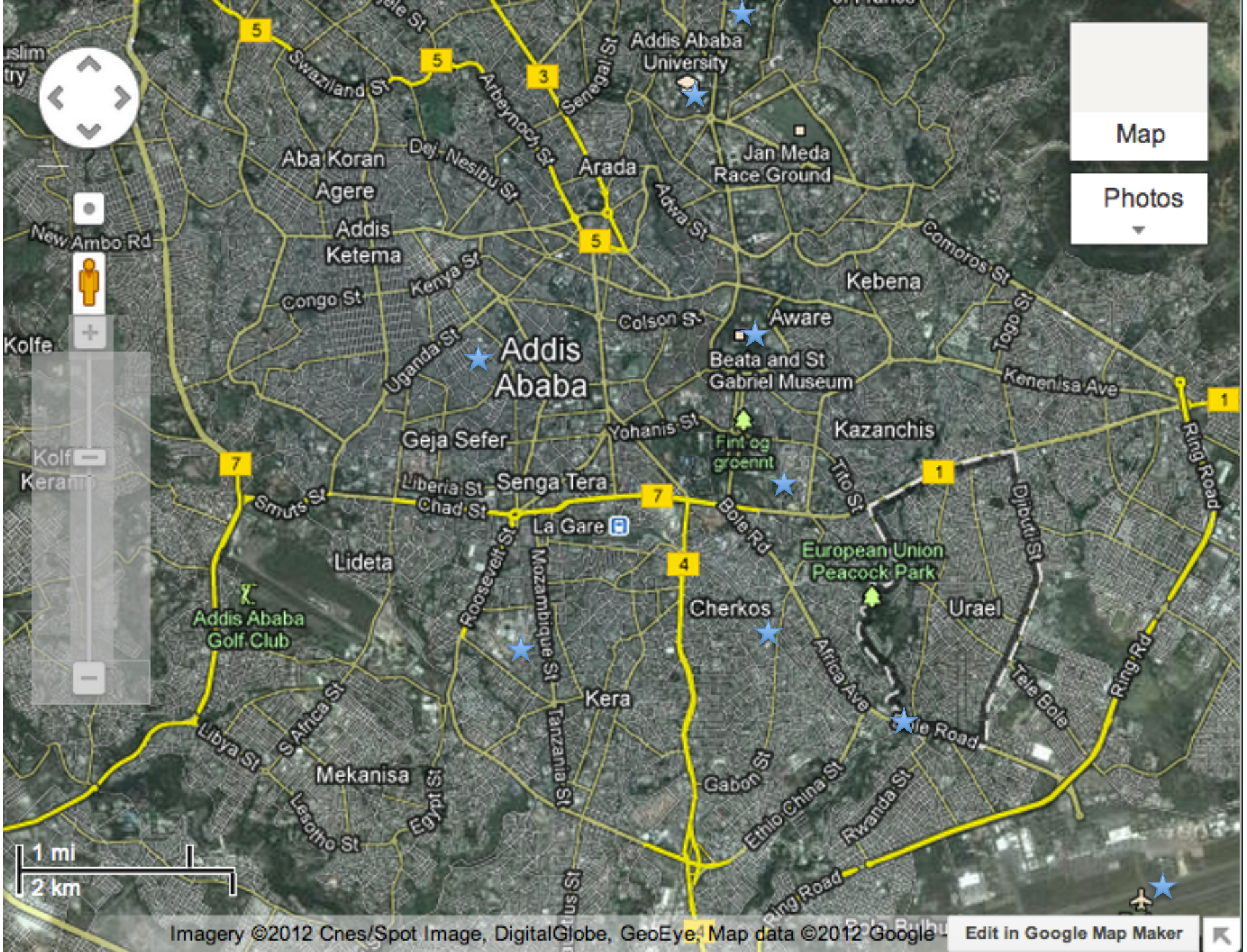
Map
Photos
Addis Ababa University
Jan Meda Race Ground
Aba Koran
Agere
Addis Ketema
Arada
Kebena
Aware
Beata and St Gabriel Museum
Addis Ababa
Kazanchis
Geja Sefer
Senga Tera
La Gare
Lideta
European Union Peacock Park
Cherkos
Urael
Addis Ababa Golf Club
Kera
Mekanisa
Swaziland St
Arbeynoch St
Senegal St
Dej. Nesibu St
Adwa St
Comoros St
Togo St
Kenya St
Congo St
Colson St
Uganda St
Kenenisa Ave
Yohanis St
Fint og groennt
Tito St
Liberia St
Chad St
Smuts St
Bole Rd
Djibuti St
Ring Road
Roosevelt St
Mozambique St
Africa Ave
Tele Bole
Ring Rd
S Africa St
Libya St
Tanzania St
Gabon St
Ethio China St
Rwanda St
Egypt St
Lesotho St
New Ambo Rd
Kolfe
1 mi
2 km
Imagery ©2012 Cnes/Spot Image, DigitalGlobe, GeoEye, Map data ©2012 Google
Edit in Google Map Maker

Coca-Cola
PEPSI

TOYOTA

VER BRIGHT P.L.C

ADDIS ABABA UNIVERSITY
SCIENCE FACULTY
GRADUATE PROGRAM

ETHIOPIA COMMODITY EXCHANGE
FWPA5 720 35
FWPALG 690 25
FWPALG 690 25
UNITED BANK S.C
DASHEN BANK



HARAMAYA UNIVERSITY

RESOURCE CENTER

MANA BARUM

End

Trip Itinerary:

Fly from CVG/DAY etc. to Addis via Paris/Amsterdam/Istanbul/Frankfurt/London/Cairo
Group at Jupiter Hotel near UN compound in Addis
Visit with Faculty/Students at Addis Ababa University Chemistry/Physics Departments
Visit US Embassy at Lucy Restaurant
Visit Museum and sites in Addis (Mercado, Cathedrals, Hills, Restaurants)
Purchase PV materials and discuss price quotes with PV contractor
Prepare for drive to Haramaya
Drive to Haramaya (~10 hours across Awash Valley (Rift valley)) and through Oromo mountains
Stay at Haramaya University for 5 days in Guest House/Dorm
Visit Faculty/Students at Haramaya
Visit village and discuss project/progress
Tour Harar
Tour Dire Dawa
Drive to Awash Valley for stay at Awash Falls Lodge
(could have used 2 days here, local volcanoes etc.)
Drive to Lake resort south of Addis (Sabana Lodge)
(could have used 2 days here)
Return to Addis
½ return ½ stay for extra day to see business exchange and other sites in Addis
Fly home, some stop in Europe for a day or two.