

## ***Driving Directions To Beckett Ridge Training Center from Airport or a P&G facility:***

### **Airport To Beckett Ridge**

Take 275 East to 75 North Exit. 75 North to first exit, Union Centre Blvd Exit 19. Turn left at traffic light onto Union Centre Blvd, **go thru 5 traffic lights; after the 5<sup>th</sup> light, turn right into second driveway after second pond, this is Beckett Ridge Training Center – Corporate Engineering Technical Lab- CETL Bldg**

### **G.O. To Beckett Ridge (25 miles)**

75 North to Exit 19-Union Centre Blvd. Turn left at traffic light onto Union Centre Blvd. Follow bold directions above.

### **HCRC To Beckett Ridge (15 Miles)**

Turn left onto Mason-Montgomery Road. Turn right onto Escort Drive and follow the signs to 71 South. Take 71 South to 275 West to 75 North-Dayton. Take 75 North to Exit 19-Union Centre Blvd first exit. Turn left at traffic light onto Union Centre Blvd. Follow bold directions above.

### **ITC To Beckett Ridge (20 miles)**

June Street to south on Spring Grove to Mitchell Avenue (6th traffic light). Turn left onto Mitchell follow signs to I75 North left lane. Take 75 North to Exit 19-Union Centre Blvd. Turn left at traffic light onto Union Centre Blvd. Follow bold directions above.

### **MVL To Beckett Ridge**

Turn right from the driveway, go up the hill to Colerain Avenue and turn right. Follow the signs to 275 East, and take 275 East to 75 North. Follow 75 North to Exit 19-Union Centre Blvd. Turn left at traffic light onto Union Centre Blvd. Follow bold directions above.

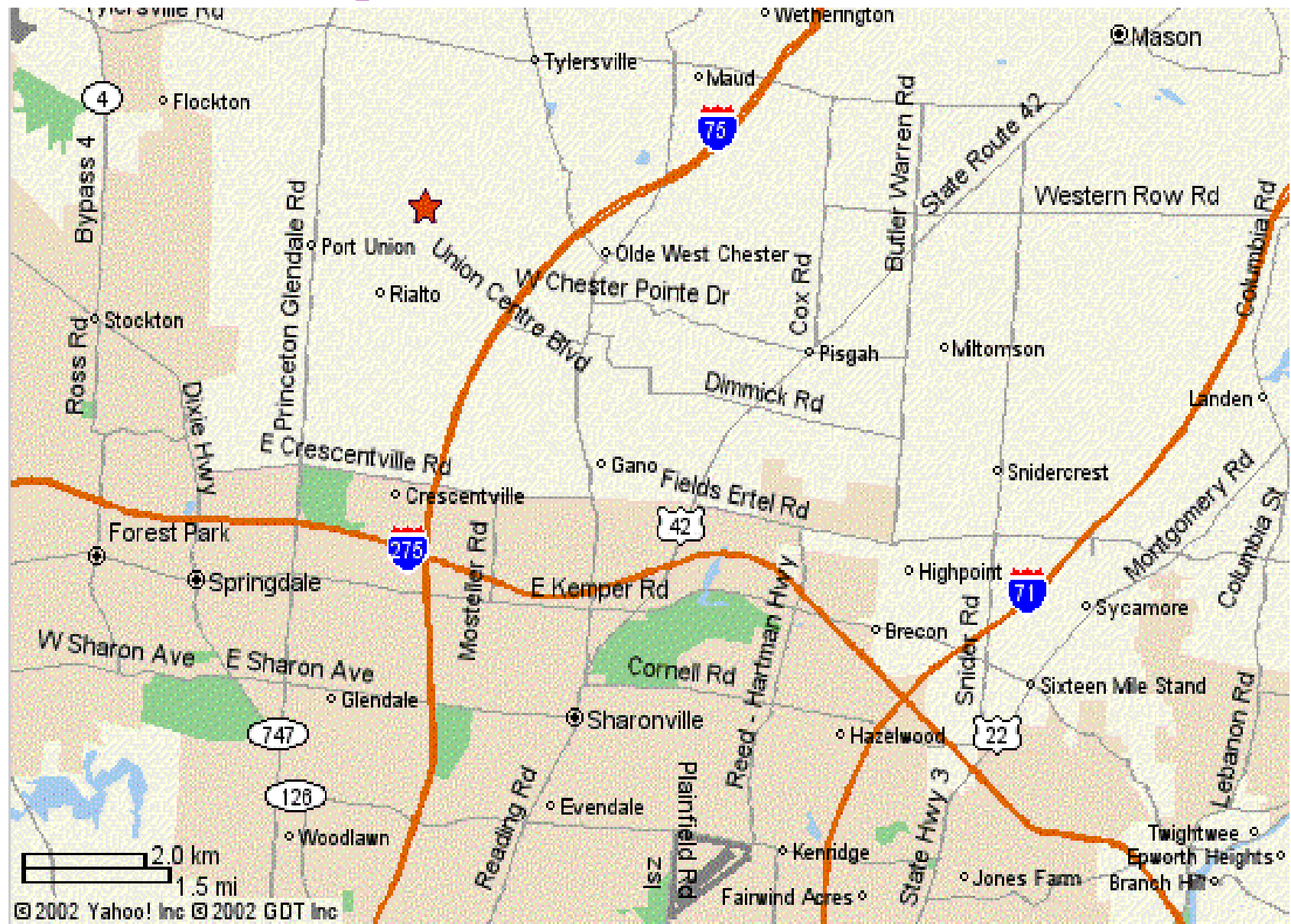
### **SWTC To Beckett Ridge**

Take 275 West to 75 North. Take 75 North to Exit 19-Union Centre Blvd. Turn left at traffic light onto Union Centre Blvd. Follow bold directions above.

### **WHTC To Beckett Ridge**

Go down Center Hill for approximately 5 miles (turns into Towne Street), and follow the signs to 75 North. Take 75 North to Exit 19-Union Centre Blvd. Turn left at traffic light onto Union Centre Blvd. Follow bold directions above.

# Overview Site Map of Area★




Located in the Kroger's Shopping Center



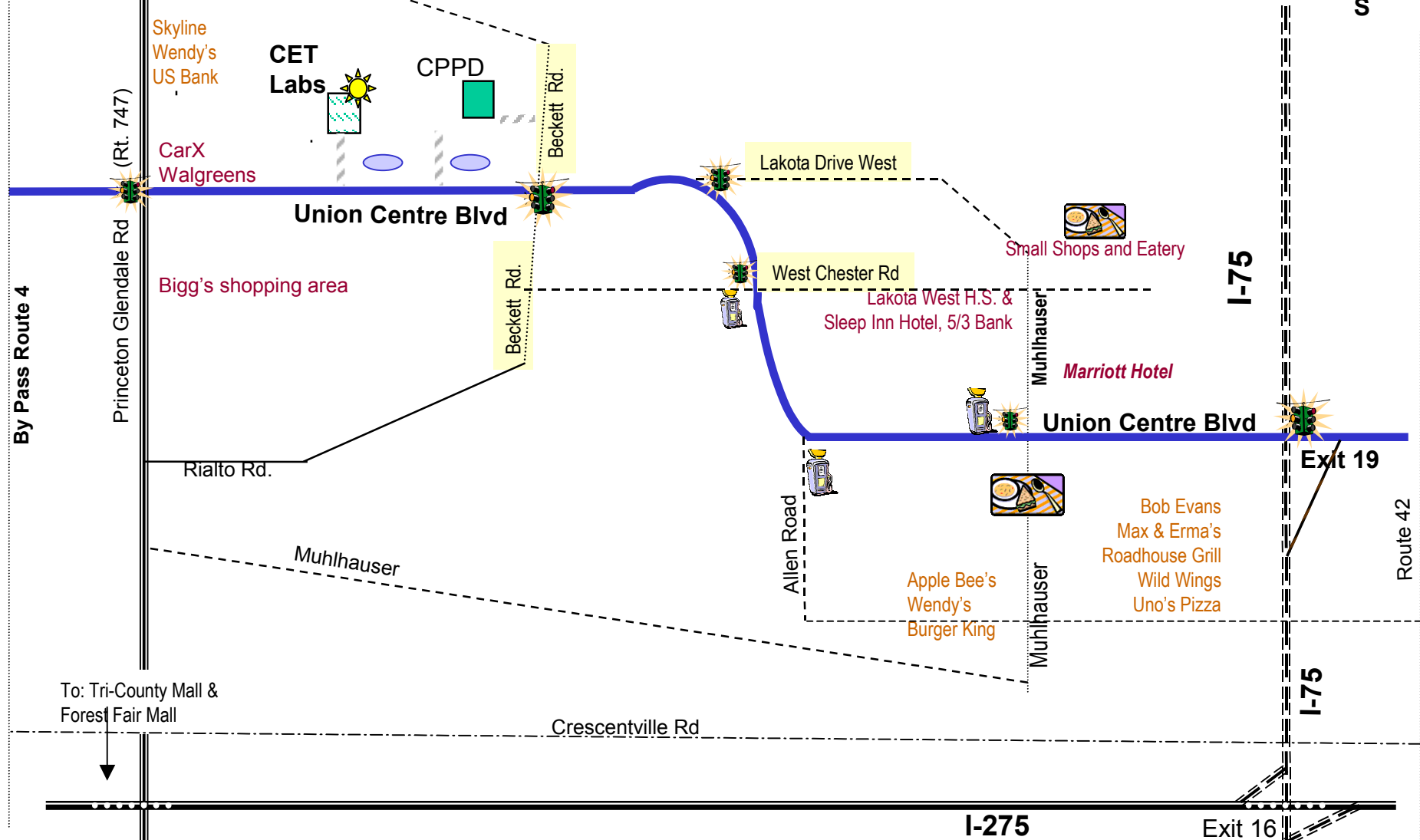
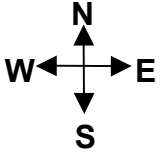
Kroger's  
Willie's Sports Bar  
Taco Bell  
Donato's Pizza  
McDonalds  
Arby's

## Local Street Map to Corporate Engineering Technology Lab

 8256 Union Centre Blvd.  
West Chester, Ohio 45069

### Directions:

Once on Union Centre Blvd go thru 5 traffic lights, the CET-Labs (CETL BLDG) is the second driveway on your right. Past the second pond.



By Pass Route 4

To: Tri-County Mall &  
Forest Fair Mall

I-275

Exit 16

I-75

Exit 19

Route 42

I-75